

SUPPORT TOPOGRAFIC PENTRU PLAN DE SITUATIE
SC 1 : 500

PRODUCED BY AN AUTODESK EDUCATIONAL PRODUCT
str. Constantin Brancoveanu, profil 3-3-cf.PUG

JUD. PRAHOVA
TERITORIUL: Com. VALEA DOFTANEI, Sat TRAISTENI, T.69 F1072 - INTRAVILAN
NUME PROPRIETAR: ION TEODORA, ION VALENTIN LUCIAN
ACT DE PROP.: Contract de Vanzare Cumparare Nr.2236/18.08.2023
NUMARUL CADASTRAL AL BUNULUI IMOBIL: 21988
CARTEA FUNCIARA Nr. 21988
Sup. MAS. NR.CAD. 21988 : 1597mp
TOTAL ZONA STUDIATA : 1869mp

INVENTAR DE COORDONATE NR. CAD. 21988

Nr. Pct.	Coordonate pct. de contur		Lungimi laturi D(i,i+1)
	X [m]	Y [m]	
9	426188.354	557481.225	14.01
10	426193.144	557494.386	17.37
11	426199.279	557510.641	13.67
12	426203.915	557523.497	16.41
13	426189.297	557530.958	12.49
14	426178.192	557536.679	6.10
15	426172.842	557539.604	46.59
16	426156.588	557485.937	7.29
18	426163.132	557492.689	7.65
19	426170.097	557489.531	4.56
20	426174.198	557487.543	15.50

S=1597mp

INVENTAR DE COORDONATE ZONA STUDIATA

Nr. Pct.	Coordonate pct. de contur		Lungimi laturi D(i,i+1)
	X [m]	Y [m]	
1	426148.003	557497.611	3.68
2	426146.576	557494.221	4.80
3	426150.831	557491.991	4.80
4	426155.086	557489.761	15.93
5	426169.697	557483.425	15.23
6	426183.733	557477.519	7.72
7	426190.846	557474.526	5.05
8	426192.954	557479.115	5.06
9	426188.354	557481.225	14.01
10	426193.144	557494.386	17.37
11	426199.279	557510.641	13.67
12	426203.915	557523.497	16.41
13	426189.297	557530.958	12.49
14	426178.192	557536.679	6.10
15	426172.842	557539.604	46.59
16	426156.588	557485.937	8.58
17	426148.557	557498.928	1.43

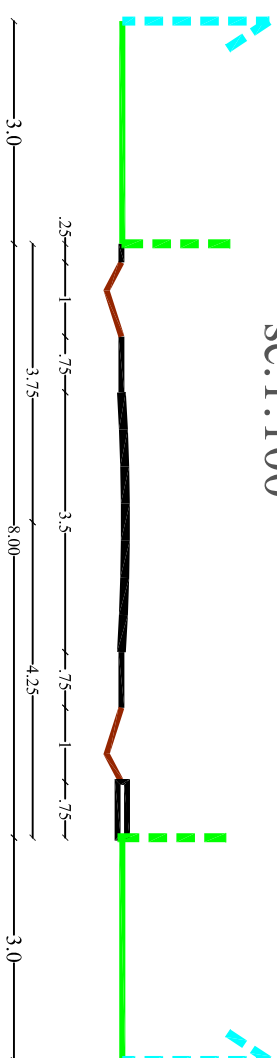
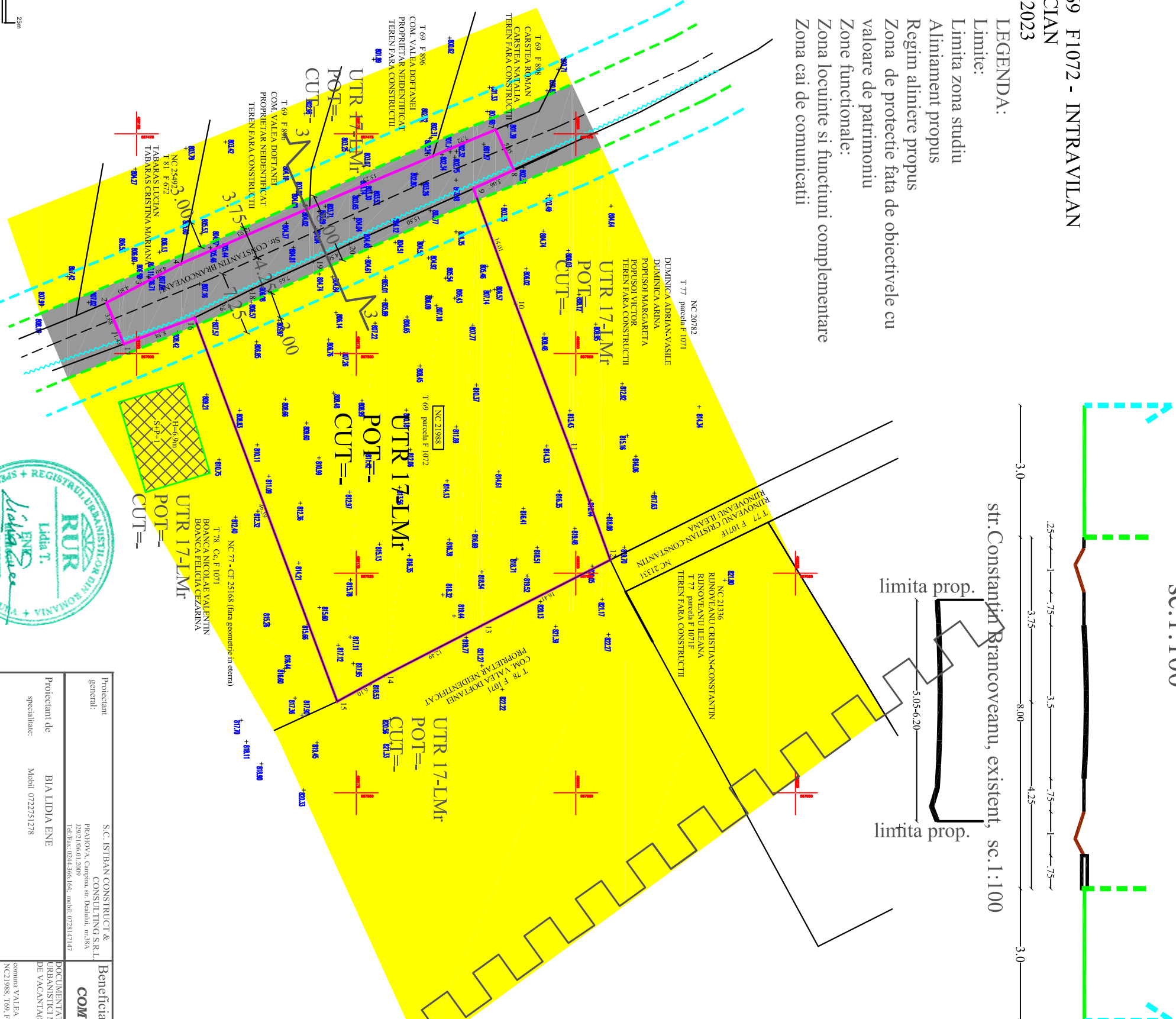
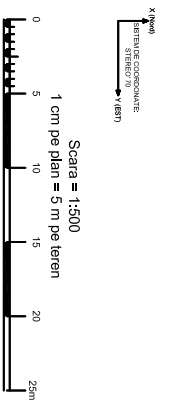
S=1869mp

INVENTAR DE COORDONATE drum
(Strada CONSTANTIN BRANCOVEANU)

Nr. Pct.	Coordonate pct. de contur		Lungimi laturi D(i,i+1)
	X [m]	Y [m]	
1	426148.003	557497.611	3.69
2	426146.576	557494.221	4.80
3	426150.831	557491.991	4.80
4	426155.086	557489.761	15.93
5	426169.697	557483.425	15.23
6	426183.733	557477.519	7.72
7	426190.846	557474.526	5.05
8	426192.954	557479.115	5.06
9	426188.354	557481.225	15.50
20	426174.198	557487.543	4.56
19	426170.097	557489.531	7.65
18	426163.132	557492.689	7.29
16	426156.588	557485.937	8.58
17	426148.557	557498.928	1.43

S=272mp

- LEGENDA:
- Limite:
 - Limita zona studiu
 - Aliniament propus
 - Regim aliniere propus
 - Zona de protectie fata de obiectivele cu valoare de patrimoniu
 - Zona functionale:
 - Zona locuinte si functiuni complementare
 - Zona cai de comunicatii



PRODUCED BY AN AUTODESK EDUCATIONAL PRODUCT

Protectant general:	S. C. ISTBAN CONSTRUCT & CONSULTING S.R.L. PRAHOVA, Campina, str. Dealului, nr.38A Tel:0244-4356 (loc. mobil: 0729147147)	Beneficiar:	COMUNA VALEA DOFTANEI	Proiect nr.:	8/ 2024
Protectant de specialitate:	BIA LIDIA ENE Mobil: 0722751278	DOCUMENTATIE TEHNICA: P.U.Z - STABILIRE INDICATORI URBANISTICI MAXIMALI PENTRU AMPLASARE 2 LOCURI DE VACANTAS(=869mp)	comuna VALEA DOFTANEI, sat Traisteni, str.Constantin Brancoveanu, NC21988, T69, F1072	Faza:	P.U.Z
SPECIFICATIE	NUME	SEMNATURA	Scara:	1:500	Data:
Proiectant	arb. Lidia Ene				
Desenat	arb. Lidia Ene				
Director	ing. Istrate Andrei				01.11.2024
TITLU PLANSA:			SITUATIA EXISTENTA		
Plan nr.:			A-1		



PRODUCED BY AN AUTODESK EDUCATIONAL PRODUCT